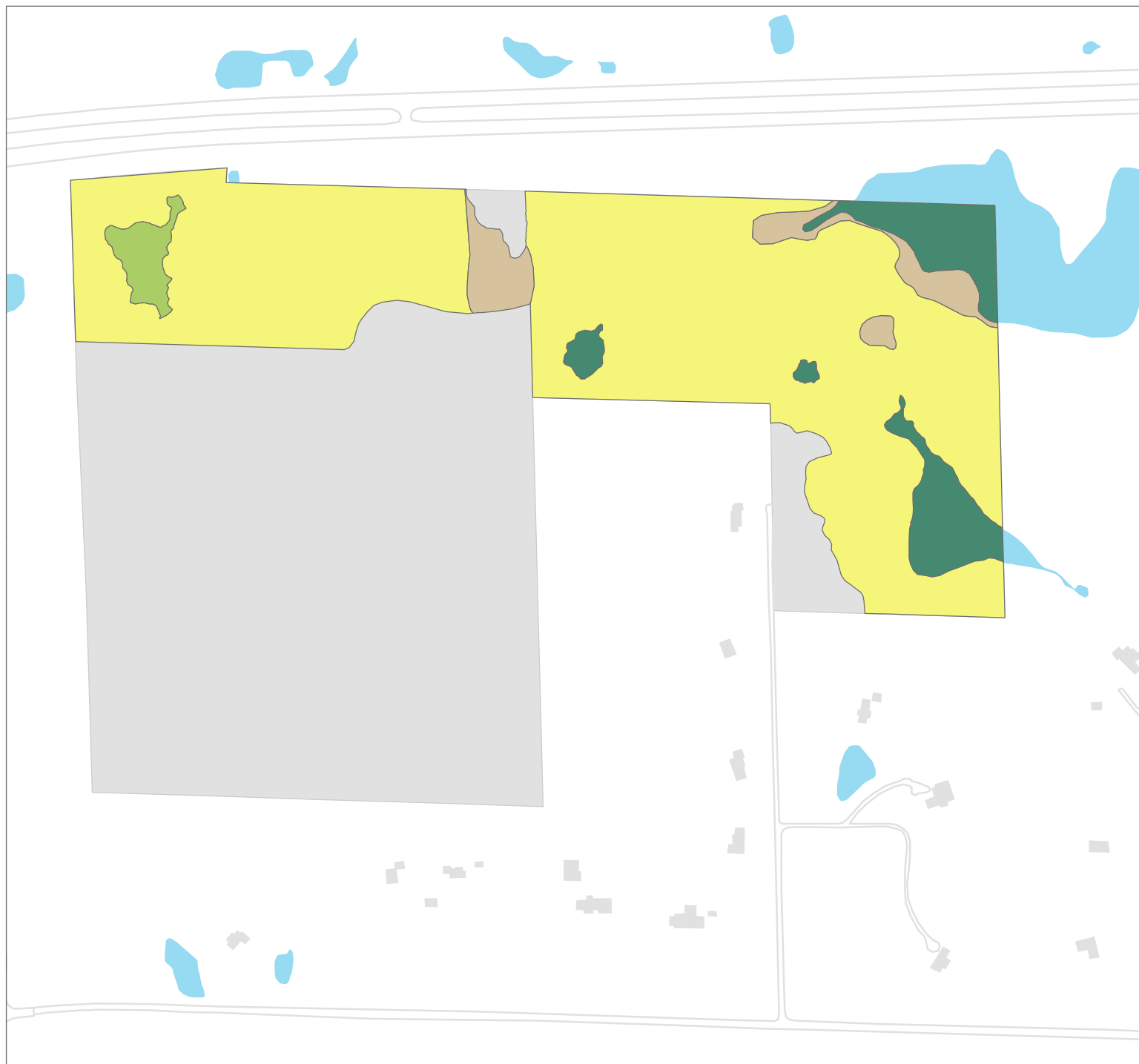







NATURAL COMMUNITIES OF HORNER-MCLAUGHLIN WOODS

Plant communities classified according to the natural community descriptions established by the Michigan Natural Features Inventory (Kost et al. 2007, Natural Communities of Michigan: Classification and Description, Report Number 2007-21; <http://mnfi.anr.msu.edu/>)



-  *Dry-Mesic Southern Forest* (39.2 acres)
-  *Inundated Shrub Swamp* (5.5 acres)
-  *Mesic Southern Forest* (2.6 acres)
-  *Southern Hardwood Swamp* (1.0 acre)
-  *Wetland / Water*

0 0.125 0.25 Miles

